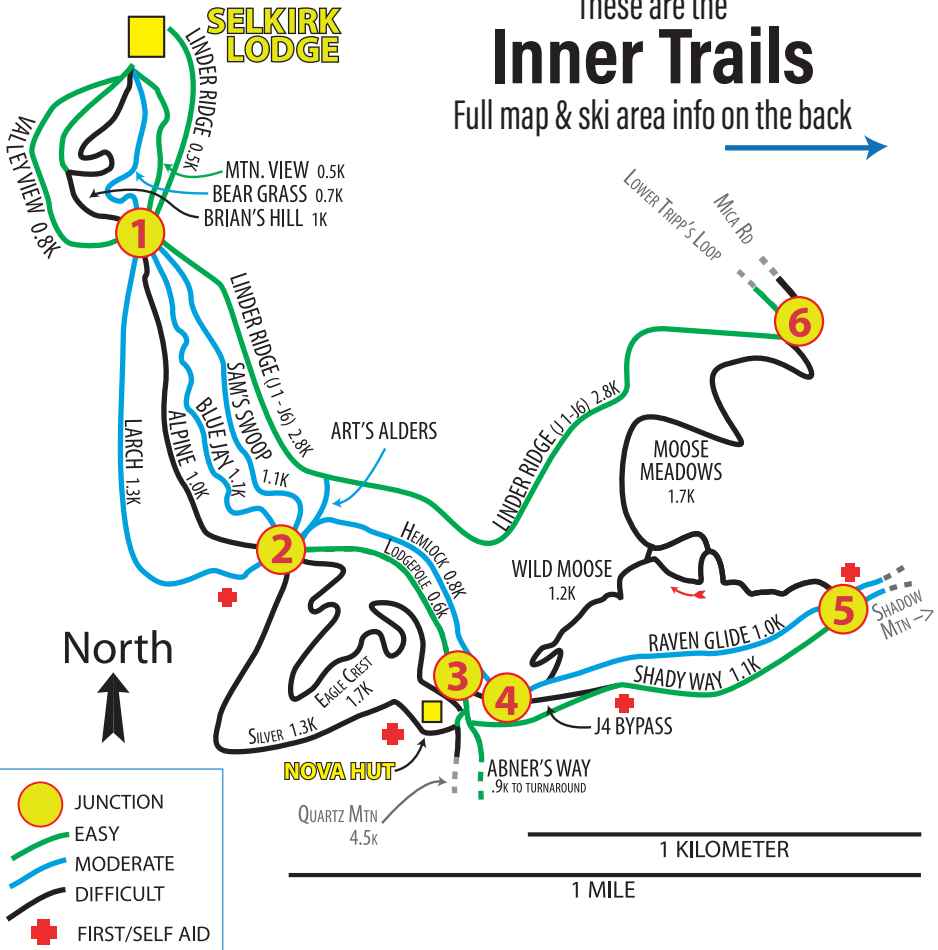


These are the Inner Trails

Full map & ski area info on the back



MAP BROUGHT TO YOU BY OUR COMMUNITY PARTNERS. PLEASE SHARE YOUR SUPPORT!



SPOKANE NORDIC
SKI ASSOCIATION

LEARN MORE, JOIN OR DONATE TODAY
SPOKANENORDIC.ORG
 TO SPONSOR NEXT YEARS MAP EMAIL
INFO@SPOKANENORDIC.ORG



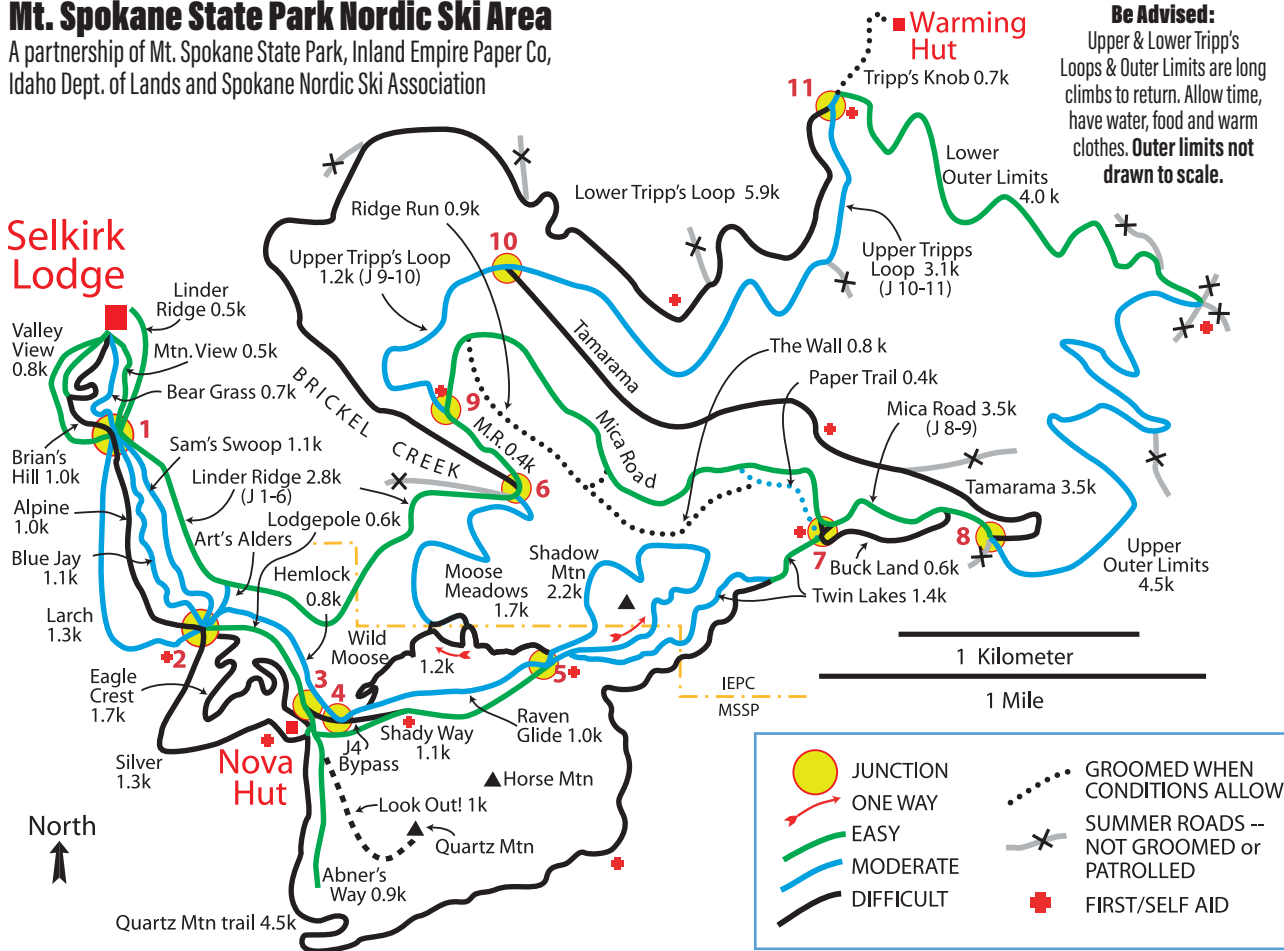
Mt. Spokane State Park Nordic Ski Area
Trail Map 2021-22











Mt. Spokane State Park Nordic Ski Area

A partnership of Mt. Spokane State Park, Inland Empire Paper Co, Idaho Dept. of Lands and Spokane Nordic Ski Association

Selkirk Lodge



Be Advised:
Upper & Lower Tripp's Loops & Outer Limits are long climbs to return. Allow time, have water, food and warm clothes. **Outer limits not drawn to scale.**

	JUNCTION		GROOMED WHEN CONDITIONS ALLOW
	ONE WAY		SUMMER ROADS -- NOT GROOMED or PATROLLED
	EASY		FIRST/SELF AID
	MODERATE		
	DIFFICULT		

Mt. Spokane State Park Nordic Ski Trails Important Information

Cross-Country Ski Park Hours

Daily 7 am - 10 pm

Grooming Days

Wed-Sun Nights

State Parks Grooming Hotline

(509) 238-4025

SNSA Daily Conditions & Grooming Report

spokanenordic.org/grooming

Fitness Fanatics Rental Line

(800) 786-9796 (1-week prior recommended)

Learn more about SNSA's events & programs at

spokanenordic.org

SKIJORING INFO

DAYS

All Day Wednesday

Sun, Mon, Tues, Thurs:

After 12pm

TRAILS

Linder Ridge

Mica

Lower Tripps

Upper Tripps - uphill only

Signs posted at relevant intersections